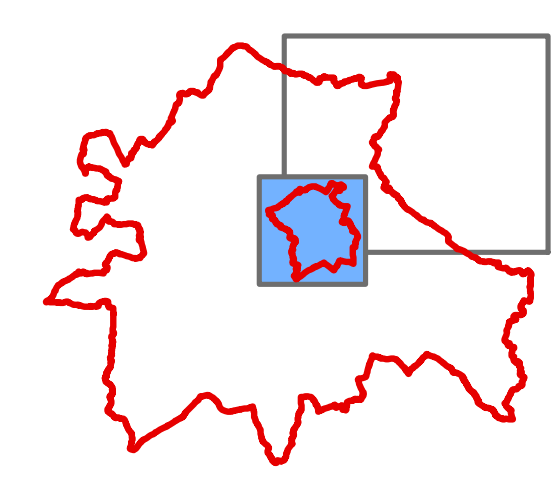
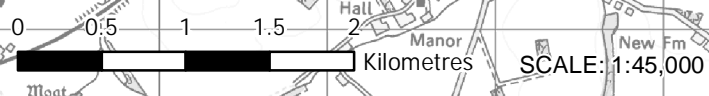



KEY

- South Cambridgeshire DC & Cambridge City Council Boundaries
- 100 Year + CC Hazard Mapping**
- Very Low Hazard
- Low Hazard
- Medium Hazard
- High Hazard

NOTE: Taken from the River Cam Mapping Study (2010)

Reproduced from Ordnance Survey data by permission of the Controller of Her Majesty's Stationary Office. © Crown copyright (2008). All rights reserved. License No. 0100022500. © 2008 NAVTEC

TITLE:
**SOUTH CAMBRIDGESHIRE DC
AND CAMBRIDGE CITY COUNCIL
LEVEL 1 SFRA**

FIGURE No:
**HAZARD MAPPING
100 YEAR + CC
1402 - D - 2.2.2**